




2021-2030 United Nations Decade of Ocean Science for Sustainable Development

Geoparks & Oceans



Chair on Geoparks and sustainable development of insular and coastal areas.



UNIVERSITY OF THE AEGEAN

Insular & Coastal UNESCO Global Geoparks

Insular Geoparks

a/a	Geopark	Country	GGN member	Region
26	Leiqiong UNESCO Global Geopark	China	2006	ASIA
119	Langkawi UNESCO Global Geopark	Malaysia	2007	ASIA
89	Batur UNESCO Global Geopark	Indonesia	2012	ASIA
92	Rinjani Lombok UNESCO Global Geopark	Indonesia	2018	ASIA
114	Oki Islands UNESCO Global Geopark	Japan	2013	ASIA
90	Gunung Sewu UNESCO Global Geopark	Indonesia	2015	ASIA
95	Qeshm Island UNESCO Global Geopark	Iran	2017	ASIA
94	Belitong UNESCO Global Geopark	Indonesia	2021	ASIA
135	Jeju Island UNESCO Global Geopark	Republic of Korea	2010	ASIA
79	Lesvos Island UNESCO Global Geopark	Greece	2001	EUROPE
80	Psiloritis UNESCO Global Geopark	Greece	2001	EUROPE
167	GeoMôn UNESCO Global Geopark	Wales , UK	2009	EUROPE
168	Shetland UNESCO Global Geopark	Scotland , UK	2009	EUROPE
132	Azores UNESCO Global Geopark	Portugal	2013	EUROPE
152	El Hierro UNESCO Global Geopark	Spain	2014	EUROPE
83	Sitia UNESCO Global Geopark	Greece	2015	EUROPE
153	Lanzarote and Chinijo Islands UNESCO Global Geopark	Spain	2015	EUROPE
55	Vis Archipelago UNESCO Global Geopark	Croatia	2019	EUROPE
85	Kefalonia-Ithaca	Greece	2022	EUROPE

Coastal Geoparks

a/a	Geopark Name	Country	GGN member	Region
35	Ningde Geopark UNESCO Global Geopark	China	2010	ASIA
38	Hong Kong UNESCO Global Geopark	China	2011	ASIA
91	Ciletuh-Palabuhanratu UNESCO Global Geopark	Indonesia	2018	ASIA
109	Itoigawa UNESCO Global Geopark	Japan	2009	ASIA
113	Muroto UNESCO Global Geopark	Japan	2011	ASIA
110	Unzen Volcanic Area UNESCO Global Geopark	Japan	2009	ASIA
112	San'in Kaigan UNESCO Global Geopark	Japan	2010	ASIA
117	Izu Peninsula UNESCO Global Geopark	Japan	2018	ASIA
111	Toya Caldera and Usu Volcano Geopark	Japan	2009	ASIA
116	Mt. Apo UNESCO Global Geopark	Japan	2015	ASIA
161	Satun UNESCO Global Geopark	Thailand	2018	ASIA
58	Odsherred UNESCO Global Geopark	Denmark	2014	EUROPE
59	Vestjylland UNESCO Global Geopark	Denmark	2021	EUROPE
166	English Riviera UNESCO Global Geopark	England UK	2007	EUROPE
87	Katla UNESCO Global Geopark	Iceland	2011	EUROPE
88	Reykjanes UNESCO Global Geopark	Iceland	2015	EUROPE
96	Copper Coast UNESCO Global Geopark	Ireland	2004	EUROPE
103	Tuscan Mining Park, UNESCO Global Geopark	Italy	2010	EUROPE
125	Gea-Norvegica UNESCO Global Geopark	Norway	2006	EUROPE
99	Beigua UNESCO Global Geopark	Italy	2005	EUROPE
127	Trollfjell UNESCO Global Geopark	Norway	2019	EUROPE
126	Magma UNESCO Global Geopark	Norway	2010	EUROPE
97	Burren and Cliffs of Moher UNESCO Global Geopark	Republic of Ireland	2011	EUROPE
164	North West Highlands UNESCO Global Geopark	Scotland, UK	2005	EUROPE
147	Basque Coast UNESCO Global Geopark	Spain	2010	EUROPE
144	Cabo de Gata-Níjar UNESCO Global Geopark	Spain	2006	EUROPE
7	Stonehammer UNESCO Global Geopark	Canada	2010	N.AMERICA
10	Cliffs of Fundy UNESCO Global Geopark	Canada	2020	N.AMERICA
11	Discovery UNESCO Global Geopark	Canada	2020	N.AMERICA
9	Percé UNESCO Global Geopark	Canada	2018	N. AMERICA
6	Southern Canyons Pathways UNESCO Global Geopark	Brazil	2022	L. AMERICA

Source: UNESCO Chair on Geoparks and the sustainable development of insular and coastal areas, University of the Aegean

Geoparks & Oceans



2021-2030 United Nations Decade of Ocean Science for Sustainable Development

The Global Geoparks Network, in collaboration with UNESCO, celebrates the World Oceans Day and encourages all UNESCO Global Geoparks management bodies, partners and stakeholders to join the campaign to raise awareness of the challenges the oceans are facing and inspire actions to protect them and their biodiversity and to use marine and water resources sustainably.

The oceans cover over 70% of the Earth's surface and have been associated with human development since ancient times. Today marine life and biodiversity in the oceans are threatened by many human activities like overfishing, pollution, and plastic waste which ends up in the oceans, but also by climate change.

The marine environment is one of the important parts of some UNESCO Global Geoparks. More than 30% of UNESCO Global Geoparks have a maritime component and many of them, despite being located in continental areas, are the guardians of the evolution of former oceans. Activities in Geoparks contribute significantly to SDG 14 (Life Below Water) and to other SDGs, such as SDG 12 (Responsible Consumption and Production), SDG 6 (Clean water and sanitation) and SDG 13 (Climate Action). The marine environment is fully included in the UNESCO Global

Geoparks guidelines for the sustainable use of Earth's natural resources.

Geoparks are working towards achieving clean oceans and protecting their biodiversity and geodiversity. They are concerned about how they can interact with the oceans without disturbing the ecosystem, the measures that they need to take for dealing with pollution and how to achieve a balance between human activities and sustainability. Geoparks maintain and promote traditional activities like fishing and implement various good practices which are in line with the United Nations Decade of Ocean Science for Sustainable Development. In collaboration with UNESCO, the Global Geoparks Network presents some of the good examples of activities and good practices in the following video:

<https://globalgeoparksnetwork.org/wp-content/uploads/2022/05/WorldOceansDay4.mp4>

We invite you to explore some coastal, insular and continental UNESCO Global Geoparks and their activities which are connected with the Oceans. We also invite you to join forces, to organize activities, to raise awareness of positive initiatives through networking, to build bridges and, find solutions that give hope to younger generations.



Geoparks & Oceans

Published by:
Global Geoparks Network

Executive editor: Nickolas Zouros

Publication Editor: Tony Ramsay

Editorial board:
Tony Ramsay, Konstantina Bentana,
Nickolas Zouros

Contributors:

Koki Nagada, Salomé C. Meneses, Manuel Paulino Costa, João Carlos Nunes, Leire Barriuso, Caleb Grant, Don Fletcher, David J.W. Piper, Tony Ramsay, Takuma Katori, Theodore Brown, Tsuji Shyuji, Isabel Betancort Delgado, Elena Mateo Mederos, Konstantina Bentana, Nickolas Zouros, Ilias Valiakos, Satomi Kato, Tsubasa Ogasawara, Nobe Kazuhiro, Saki Yamamoto, Larissa Rosa de Oliveira, Paulo Henrique Ott, Natália Procksch, Maria Carolina Villaça Gomes, Gabriela Camboim Rockett, Rivaldo Raimundo-Silva, Edinéia Maria Pallú, Sandra Teuber, Iris Bohnacker, Bettina Claass-Rauner, Helga Stark, Nire Kagaya, Efthymios Tsiolakis, Vasilis Symeou, Christodoulos Hadjigeorgiou, Constantina Theofylactou, Petros Hadjicostas, Mari Takano, Iván Cortijo, Sören Jensen, Francisco de la Llave, Teodoro Palacios, José M^a Barrera.

Editing: Tony Ramsay

Publication manager:
Christos Paraskevidis

Useful information related to UNESCO Global Geoparks can be found

on the following websites:

<http://www.unesco.org/new/en/natural-sciences/environment/earth-sciences/unesco-global-geoparks>

<http://www.globalgeoparksnetwork.org>
www.visitgeoparks.org

Copyright: The publication and all the contributions and illustrations contained therein are protected by copyright. No part of this magazine may be copied or reproduced without the written approval of the publishers. This also includes commercial reproduction as an electronic data base and copying on cd rom. © 2022



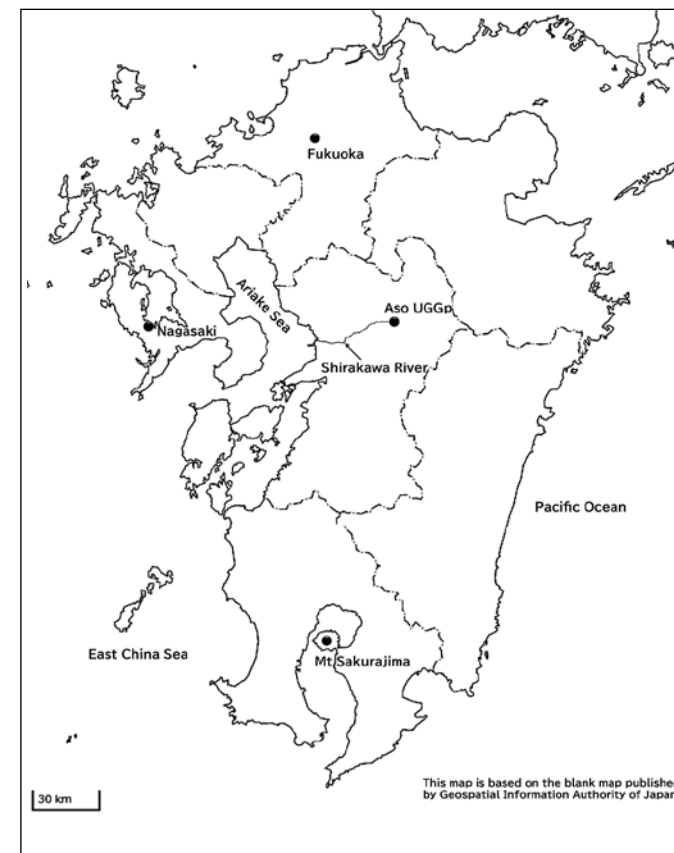
Aso UGGp, Japan - Asia How Volcaniclastic Deposits Are Transported to the Sea



Aso Caldera. The ocean is a place where various materials are deposited and strata are created. One of the materials that form the strata and continue to mark the history of the earth is the production of "Volcaniclastics", fragments of volcanic rocks produced by volcanoes.

Let's take a look at Aso UNESCO Global Geopark (UGGp) as an example of how volcaniclastic deposits are transported to the sea. Aso UGGp is characterized by its location in a huge caldera, located in the centre of Kyushu Island in Japan. Caldera, large volcanic craters produced by major volcanic eruptions, sometimes form lakes such as the Toba Caldera UGGp and Lake Toya-Usu UGGp. In Aso, however, the lake disappeared when the caldera wall broke creating a gorge due to fault movement. The River Shirakawa flows through the "Tateno Gorge" into the Ariake Sea. Therefore, environmental changes in the Ariake Sea are largely determined by the condition of the Shirakawa river and the rate of the sediment production.

Tateno Gorge. The Ariake Sea is characterized by huge tidal flats and a rich ecosystem which includes the "Mudskipper (*Boleophthalmus pectinirostris*)". In



Map of Aso.

recent years, however, it has been pointed out that the sand supply has been decreasing and the surface layer has become muddy. Yokose et al. (2015) studied environmental changes in the Ariake Sea over the past 100 years based on sediments, and found that the muddiness of the seafloor surface observed in the Ariake Sea can be interpreted as the product of a change in the sediment supply from rivers. It is clear from this case that even if we are located inland, we cannot be divorced from preserving the oceans.

Aso UGGp has been actively addressing this issue by participating in the exhibition of the 4th Asia-Pacific Water Summit held in Kumamoto City on April 23-24, 2022, making presentations to the Prime Minister of Tuvalu and the Mayor of Kumamoto about the water cycle produced by Aso, and holding discussions with students from the Youth Water Forum Kyushu. What has been particularly well received is our perspective on global issues and our awareness of the geological time scale. We will continue to leverage this strength and our network to address ocean issues.

Koki Nagada - info@aso-geopark.jp

Hisayoshi Yokose, Noriyuki Momoshima, Kazumi Matsuoka, Yoshitaka Hase and Eiichi Honza, 2005: Environmental Assessments of Ariake Bay during the Past 100 Years Based on Marine Sediments. Journal of Geography 114(1) 1-20 2005.

- 2 **Insular & Coastal UNESCO Global Geoparks**
- 3 **Foreword**
- 5 **Aso UGGp, Japan - Asia**
How Volcaniclastic Deposits Are Transported to the Sea
- 6 **Azores UGGp, Portugal - Europe**
Nine islands – One Geopark in the centre of the Atlantic Ocean
- 7 **Basque Coast UGGp, Spain - Europe**
More than 100 volunteers participated in litter picking organized by the Basque Coast UNESCO Global Geopark
- 8 **Cliffs of Fundy UGGp, Canada - N. America**
Living with the World's Highest Tides
- 9 **Fforest Fawr UGGp, UK - Europe**
Evidence for changing sea levels in the Carboniferous, Namurian Stage deposits of Fforest Fawr UNESCO Global Geopark
- 10 **Itoigawa UGGp, Japan - Asia**
Reconnecting with Our Sea for the Futureq: Sea Appreciation Project 2022
- 11 **Izu Peninsula UGGp, Japan - Asia**
Take the SDGs train, save the ocean: A running gallery for connecting partners
- 12 **Lanzarote and Chinijo Islands UGGp, Spain - Europe**
Monitoring Underwater Geological Heritage in the Lanzarote and Chinijo Islands UGGp, Spain
- 13 **Lesvos Island UGGp, Greece - Europe**
Conservation and protection of submarine fossil trees
- 14 **Mt. Apoi UGGp, Japan - Asia**
Underwater Images Before and After a Red Tide
- 15 **Muroto UGGp, Japan - Asia**
Sustainable Fishery and Local Development in Muroto UNESCO Global Geopark
- 16 **Oki Islands UGGp, Japan - Asia**
Marine Environment Conservation: Initiatives to Continue into Future Generations
- 17 **San'in Kaigan UGGp, Japan - Asia**
Diverse features of geology, topography, climate and people's lives related to the formation of the Sea of Japan
- 18 **Southern Canyons Pathways UGGp, Brazil - S. America**
From the top of the mountains to the bottom of the ocean
- 19 **Swabian Alb UGGp, Germany - Europe**
Traces of the Jurassic Sea and its many inhabitants
- 20 **Toya - Usu UGGp, Japan - Asia**
Published information used to promote the aquatic environment and the need for the sustainable use of water resources in the Toya-Usu UNESCO Global Geopark
- 21 **Troodos UGGp, Cyprus - Europe**
Troodos Geopark is the most convincing evidence for the pre-existence of an ancient ocean within the Mediterranean Sea
- 22 **Unzen UGGp, Japan - Asia**
Unzen Volcanic Area UNESCO Global Geopark: Local Initiatives to Improve the Marine Environment
- 23 **Villuercas Ibores Jara UGGp, Spain - Europe**
The Rheic Ocean in the Villuercas-Ibores-Jara Unesco Global Geopark:
An ancient sea at an altitude of 1,600 meters
- 24 **UNESCO Global Geoparks**
What is a UNESCO Global Geopark?
Global Geoparks Network
- 26 **List of UNESCO Global Geoparks**

Azores UGGp, Portugal - Europe

Nine islands – One Geopark in the centre of the Atlantic Ocean



that protect shipwrecks from different eras and origins. These important educational and scientific tools provide tourists with opportunities for diving. The many geotouristic activities that connect the Azores to the surrounding ocean include whale-watching, swimming with sharks and giant manta rays (jamantas) and volcanic bathing areas. The geomorphological interpretation of the coast can be accessed through many of our partners. Besides promoting these sites, it is important that we consider the preservation of the marine environment and conservation of its biodiversity. The geosite Fajã Lávica da Vila do Corvo, a lava delta located in the Biosphere Reserve of Corvo Island, the smallest island in the archipelago is a good example of marine conservation. The frontal area of this lava delta is characterized by the occurrence of several coastal lava flows. These are clearly visible underwater and constitute the famous "caneiros" do Corvo. Caneiro dos Meros (Dusky grouper, *Epinephelus marginatus*), the only voluntary reserve in the Azores was created through the joint efforts of fishermen, divers and other contributors, who in protecting this unique environment, created an opportunity for scientific research and geotourism in the presence of gigantic groupers. Many activities promoted by Azores Geopark and its partners are concerned with coastal cleaning and interpreting the unique biodiversity associated with the coastal habitat. The Atlantic Ocean is the Azoreans backyard, an endangered backyard loaded with a natural and cultural richness that Azores Geopark is committed to protect.

Salomé C. Meneses
salome.c.meneses@azores.gov.pt
Manuel Paulino Costa
Manuel.ps.costa@azores.gov.pt
João Carlos Nunes
jcnunes@azoresgeopark.com

Interpretation.

Dom João de Castro Bank (seamount)

Credits: J. Fontes/ImagDOP

In the middle of the Atlantic Ocean, the Azores is an archipelago composed of nine islands and several islets, all of volcanic origin. Nine islands – One Geopark is the motto of our UNESCO Global Geopark, involving a network of 121 geosites spread over the islands and the surrounding sea floor. These geosites have conservation strategies protecting the geodiversity which tells the story of the birth of our islands. The natural and cultural aspects associated with the archipelago are enriched by submarine areas of high relevance for scientific, educational and geotourism purposes. Of the 121 geosites, the four submarine areas include the internationally significant Mid-Atlantic Ridge and associated hydrothermal fields. In addition to this unique submarine geological heritage, the significant geostrategic role of the Azores as a centre for the sailing and shipping traffic between the 15th and the 17th centuries is an important component of the cultural heritage. This heritage is protected by five Archaeological Submarine Parks

Coastal cleaning.



Basque Coast UGGp, Spain - Europe

More than 100 volunteers participated in litter picking organized by the Basque Coast UNESCO Global Geopark

1,500 kilos of waste were collected and a total of 32 big boxes were filled



The litter picking event along the Deba-Zumaia cliffs.

Within the framework of the European Geoparks Week, the Basque Coast Geopark organized a litter picking event along the cliffs of the Deba-Zumaia Biotope, in the Basque Country.

To do this, volunteers from all over the territory came to Geoparkea. Groups of volunteers who participated in this event approached the cliffs from the East and from the West and filled a total of 32 large bags that were later removed by helicopter. In total, 1,500 kilos of waste were removed in ninety minutes.

The objective of this activity was to raise awareness about the environmental value of the area and to achieve the active involvement of the public through volunteering. For this reason, the Basque Coast Geopark invited citizens to participate actively in the cleanup. The main goal is to make people aware of the need to care for our natural heritage.

This was not the only activity in the Basque Coast Geopark aimed raising creating people's

awareness in the natural environment. In addition, the Geopark organized a discussion at Itzurun Beach, in Zumaia, to emphasize the problem of coastal litter carried by the waves and tides. Organizations that work in waste management participated in this colloquium. Taking into account the positive response to the cleanup, the objective of the talk was to highlight the problem of waste in the marine environment.

There was also time to propose solutions, among other issues. The activities carried out were discussed and the current legislation was analyzed. Each guest speaker explained what is being developed in their field of action and its effectiveness was debated.

The problem is complex and requires a collective response. We must continue to work to preserve our natural, geological and cultural heritage and that is the commitment of the Basque Coast Geopark.

Leire Barriuso - geograpen@geograpen.com

Participants in the discussion at Itzurun Beach.



Cliffs of Fundy UGGp, Canada - N. America

Living with the World's Highest Tides



Five Islands Provincial Park, showing significant coastal erosion in the Jurassic sedimentary rocks just to the northwest (left) of the dark, basalt headland, viewed during investigations by the Nova Scotia Department of Natural Resources and Renewables and Geopark staff.

Image courtesy of Caleb Grant.

The highest tidal range in the world is recorded in the Cliffs of Fundy UNESCO Global Geopark, along the north shore of the Minas Basin in the Bay of Fundy. The natural pendulum-like resonance attributed to the length of the Bay, and its narrowing and shallowing shape, greatly amplify the height of the oceanic tide as it advances up the Bay. This phenomenon has shaped the way of life around the Bay of Fundy for millennia but, as global sea levels rise and severe weather events increase, coastal communities and ecosystems are increasingly at risk. One particular community within the Geopark is Advocate Harbour, at the mouth of the Minas Basin in Advocate Bay, bounded by the headlands of Cape d'Or and Cape Chignecto. The village is built adjacent to the upper reaches of a tidal marsh reclaimed by early Acadian settlers, who constructed dykes and converted the land for agriculture. As the sea level and tidal range have risen over the past three centuries, Advocate Harbour is now two metres above average sea level and thus several metres below high tide levels. Don Fletcher, a long-time Geopark volunteer from near Advocate Harbour, recounts a 2018 study that concluded "that if the dyke is not raised by a metre by 2030, the community would be in danger of flooding and infrastructure damage. In its last report, the Province of Nova Scotia plans to raise the dyke over the next couple of years, starting in the fall of 2022."

Coastal erosion rates within the Cliffs of Fundy Geopark are among the highest in Atlantic Canada. In Five Islands Provincial Park more than ten metres of red sandstones and mudstones, slid away over two weeks in April 2021. Average coastal erosion rates in many parts of Minas Basin are greater than 0.5 metres/year, threatening Highway 2 and other coastal roads.

The tidal currents created by the high tides funnel driftwood from coastal erosion, ocean debris and garbage into coves and harbours and onto beaches. In accordance with this year's theme for World Ocean's Day, Revitalization: Collective Action for the Oceans, the Cliffs of Fundy Geopark is partnering with the Advocate Harbour school to clean up waste that has accumulated along the beach in Cape Chignecto Provincial Park. The types and quantities of garbage collected will be tallied and submitted to the Great Canadian Shoreline Cleanup, a citizen science initiative to document the ocean waste that accumulates on Canadian shores. This is just one small piece of a larger effort to realize the goal of revitalization for our World's oceans, and the Cliffs of Fundy UNESCO Global Geopark is pleased to be part of this process.

Caleb Grant - geoscience@fundygeopark.ca
Don Fletcher - don.fletcher35@gmail.com
David J.W. Piper - david.georgia.piper@gmail.com

Barrier beach protecting the community of Advocate Harbour, with reclaimed marshland behind, viewed from coastal bluffs to the west.

Image courtesy of Don Fletcher.

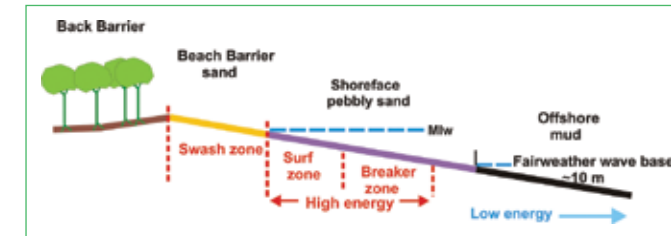
Volunteers and Cliffs of Fundy Geopark staff hosted a Great Canadian Shoreline Cleanup in September, 2021, at Little Dyke Beach, Nova Scotia.

Image courtesy of Truro Buzz.



Fforest Fawr UGGp, UK - Europe

Evidence for changing sea levels in the Carboniferous, Namurian Stage deposits of Fforest Fawr UNESCO Global Geopark



The nature of coastal environments.

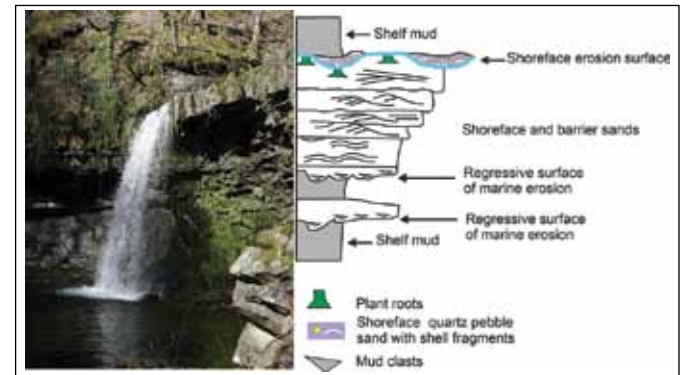
In Fforest Fawr UNESCO Global Geopark the Carboniferous Namurian Stage (Marros Group) sequence comprises a succession of interbedded sandstones, pebbly sandstones and mudstones. These accumulated as sediments on coastal plains, shallow shelf sea lagoons and bays which fringed the southern margin of a landmass, the Wales-Brabant Massif, between approximately 326 and 313 million years ago. Sand (sandstone) was deposited close to the shore and on coastal plains.

Muds (mudstones) were deposited in restricted lagoons and more open sea conditions to the south.

During Namurian times the area of the Geopark lay close to the equator in what is currently most of northern Europe. Then warm shallow seas were fringed by dense swampy, tropical forests. However, at this time much of the southern Gondwana Supercontinent was subjected to glaciation. In the Geopark the waxing and waning of the southern hemisphere ice sheet during interglacial and glacial intervals is reflected in the Namurian sequence by the migration of shoreline deposits in response to changes in sea level.

Evidence for sea-level change at Sgwd Clun Gwyn geosite.

At the Sgwd Clun Gwyn geosite a hummocky



The Twelve Foot Sandstone sequence at the Sgwd Gwladus geosite.

fossil soil with in situ *Stigmara* roots is overlain by a thin carbonaceous mudstone, an upward coarsening sandstone and a mudstone. The sequence is interpreted as the product of a marine transgression and the creation of a transgressive sand body in which a rise in sea level and the flooding of the soil surface was followed by the shoreward migration of shoreface sands and the deposition of the overlying offshore marine muds.

At the Sgwd Gwladus geosite the Twelve Foot Sandstone sequence is interpreted as the product of marine regression and the creation of a regressive sand body which formed in response to a fall in sea level. The regressive surface produced by erosional scour is overlain by upward coarsening and upward shoaling shoreface and barrier sands terminating with a back barrier soil horizon with *Stigmara* logs. A quartz pebble sand with brachiopod fragments defines a flooding event when, due to sea level rise, high energy surf and breaker zones scoured and eroded the low energy back barrier soil deposits. The scouring event was followed by the deposition of offshore deeper water marine muds.

The Namurian deposits in Fforest Fawr Geopark demonstrate the products and effects of changes in global sea level during the Carboniferous. Like their Pleistocene counterparts Carboniferous glacial and interglacial periods probably formed in response to cyclic changes in the Earth's orbit.

The author is indebted to visits to both geosites with Dr Gareth George and to the account of the Headwaters of the Fiver Neath and River Tawe in his book on the The Geology of South Wales: A field Guide published in 2008.

Dr Tony Ramsay - tonhel@btinternet.com



Itoigawa UGGp, Japan - Asia Reconnecting with Our Sea for the Future Sea Appreciation Project 2022



Marine Friends Project.



Situated along the Sea of Japan, Itoigawa UNESCO Global Geopark tells the story of this sea's formation and expansion, beginning roughly 20 million years ago. Since prehistoric times, the sea has played a central role in Itoigawa's economic and cultural development.

To join the celebration of the United Nations Decade of Ocean Science (Ocean Decade), as well as the Sea to Summit Race to be held in Itoigawa and the Joetsu Region this July organized by outdoor goods manufacturers Montbell, Itoigawa UNESCO Global Geopark is planning the following events and activities as part of the Sea Appreciation Project 2022. This aims to help reconnect local people with the sea and better understand the issues faced by our world's seas and oceans.

Planned Projects

1. Sea Art Exhibition with Marine Friends Project

Itoigawa Geopark will collaborate with the Marine Friends Project, a local organization raising awareness about ocean conservation issues, to hold an exhibition of artwork made by a local artist with marine litter collected from local beaches. The exhibition will be held at Fossa Magna Museum from July 1st until August 31st.

2. Marine Litter Art Workshop

Workshops will be held to teach local residents how to make artwork using the marine litter which washes up along the shores of Itoigawa Geopark. These workshops will be held at a local elementary school and also as part of the Sea Art Exhibition.

3. GeoKayaking at Benten-Iwa Rock

Itoigawa Geopark is cooperating with a local marine sports organization to hold sea kayaking events at Benten-Iwa Rock, one of the Geopark's most popular sites. These events will combine marine sports with geoheritage interpretation



Learning to make Marine Litter Art.



GeoKayaking at Benten-Iwa Rock.

4. Zero Marine Litter Event

Events are planned at beaches throughout the Geopark to remove marine litter and use the beaches for beach yoga and other activities. Through these activities participants will learn about the value of keeping our oceans and beaches clean.

5. Marine Seminar

A series of four public lectures will be held to raise awareness of issues related to our seas and oceans.

Through these events and more, we hope to reinvigorate our community's connection with the sea and reinforce our shared commitment to protecting our oceans and beaches.

Takuma Katori - geopark@city.itoigawa.lg.jp
Theodore Brown - geopark@city.itoigawa.lg.jp



Izu Peninsula UGGp, Japan - Asia Take the SDGs train, save the ocean: A running gallery for connecting partners

A poster showing the deterioration of the marine environment hung on the side of the train.



"Plant a tree in a mountain and save a reef".

This statement shows that the terrestrial and marine environments are interlinked. The Izu Peninsula Geopark and Tourism Bureau launched the Sustainable Development Goals (SDGs) Train Project to showcase this linkage to the public, especially the region's teenagers.

In Izu Peninsula, many parties including the local governments, NGOs, a farmers' association, diving and kayaking guides, and even a supermarket are undertaking various initiatives to achieve the SDGs. For instance, the citizens of a town located in the upstream area of the Geopark regularly organize educational, training, and river clean-up activities to raise awareness in children of SDG 6 (Clean Water). A farmers' association, located midstream, is diligently working to reduce the use of pesticides and chemical fertilizers and the production of plastic rubbish. In estuaries, diving instructors by removing submerged foreign objects to revitalize corals and seaweed beds contribute to SDG 14 (Life underwater). Despite their significant efforts, unfortunately, these groups are yet to have opportunities to meet and get to know each other. No tangible partnership has emerged, despite some individuals being aware of the importance of ecological connectivity between regions. The Geopark Bureau's Project is an attempt to initiate their collaboration through a series of roundtables.

In this project, a symbolic train crosses the peninsula. We introduce the programmes of each group using three to five posters hung on the



The SDGs train. The fulfilment of the smart partnership between Izukyu Railway Ltd. and the Geopark Council



Local geoguides regularly clean up the beaches.

side of the train. Each suit of posters contains key phrases that link a specific programme with another programme. The poster sequence is meticulously designed to create a coherent learning context for the passengers: the ecological linkage between the innermost peninsular areas and its touristic beaches, the importance of a concerted effort to mitigate negative impacts on the marine environment, and the need for systemic thinking. The mobile museum that physically connects the northern and southern parts of the peninsula, embodies the core tenet of the SDGs, namely, partnership.

Using a train to showcase SDGs has another significance. Although the Izu Peninsula is highly motorised, the passengers on local trains are mainly teenagers who do not possess driving licenses. Therefore, this mobile exhibition provides a golden opportunity for the council to deliver its message to the local youth. It is our invitation to get on the bandwagon to jointly tackle marine environmental issues.

Effective marine environment protection requires holistic measures and collaboration among citizens. We will continue to serve as a focal point to spearhead efforts that prioritise marine safety in this region.

Izu Peninsula UNESCO Global Geopark, Japan
Tsuji Shyuji - info@izugeopark.org

Monitoring Underwater Geological Heritage

The work of an underwater photographer is very important in monitoring tasks.



On the occasion of the preparation of the Application to become a Geopark, the first inventory of geosites was drawn up thanks to an agreement between the Geopark and the Spanish Geological Survey. This inventory of the geological heritage determined the location of 80 geosites within the Geopark. Thirteen which are located under the waters of the Atlantic Ocean include dikes, caves, lava deltas, submerged volcanic cones, mushroom-shaped structures, lava tunnels or sandy bottoms contribute to the Geopark's geodiversity which can be explored by snorkeling and scuba diving.

Following the completion of the inventory, the Geopark has monitored the state of conservation of the 67 terrestrial geosites, on an annual basis. Thanks to this procedure, problems were detected concerning the state of conservation of these geosites which were related to human activity and also to natural processes such as coastal erosion etc. Subsequently action could be taken to try to resolve these conservation problems.

Unfortunately, the beautiful seabed contains a large amount of garbage.

Due to the intrinsic complexity of carrying out monitoring in the underwater environment, its implementation was delayed for a few years and we finally had the first results of these audits

in 2022 when some of these sites were visited. However, auditing of all the marine geosites was concluded in 2022. The team that carried out these tasks included several divers who recorded the data in a template and documented issues such as the presence of garbage, the maintenance of the integrity of the geosite, conservation status of the fauna, anthropic threats, natural threats, proposed corrective measures involving access control, cleaning, surveillance, etc. This working group also involved a photographer who took quality photographs that will be used in creating a travelling exhibition of the "Underwater treasures of the Geopark".

By way of conclusion, we dare to say that this underwater geosite monitoring initiative can be considered as an example of good practice in protecting the geodiversity and biodiversity of the ocean, since it enables the early detection of problems, the search for solutions and the execution of actions that can correct these conservation problems.

Isabel Betancort Delgado - geoparque@cabildodelanzarote.com
Elena Mateo Mederos - geoparque@cabildodelanzarote.com

The close relationship between biodiversity and geodiversity allows the monitoring of geosites to include their underwater fauna and flora.



Lesvos Island UGGp, Greece - Europe Conservation and protection of submarine fossil trees



Among the petrified trunks of the "Apolithomeni" beach stands a giant sequoia tree trunk.

Sea tour around Nissiopei with the special glass bottomed boat.



Colorful parts of petrified trees are found in a wide area inside the sea.

The geological history, ancient history and the present of Lesvos Island UNESCO Global Geopark are totally connected with the marine environment. Lesvos is located in the North-eastern Aegean Sea and it is one of the biggest islands in the Mediterranean Sea. The sea and nature have been an eternal inspiration to its inhabitants, who have created art and culture and are, in using maritime resources, focusing on sustainable development in harmony with the marine and coastal ecosystem.

In western Lesvos the Lesvos Petrified Forest, which is designated as a protected «Natural Monument» is one of the finest and the most beautiful monuments of our geological heritage worldwide. Its creation was the product of intense volcanic activity during the early Miocene which covered and fossilized trees in their natural growth positions and preserved the remains of a subtropical ecosystem.

In the marine zone of the Petrified Forest systematic researches carried out by the Natural History Museum of the Lesvos Petrified Forest have identified five main fossil sites which serve as records of the history of the Earth and the evolution of biodiversity in the past. They also demonstrate how the Lesvos Petrified Forest provides evidence of climatic conditions and the palaeoenvironment of the Aegean region approximately 20 million years ago. Some of these submarine fossil sites contain standing petrified tree trunks while others are lying on the sea floor at a depth of 4 to 5 m. The diameters of the petrified tree trunks in the marine fossils sites ranges from 0.5 to 3 m.

Following the identification of the submarine fossil sites, the Natural History Museum of the Lesvos Petrified Forest initiates a conservation programme for their protection. The fossils which are in immediate danger of destruction were retrieved from the sea, carefully cleaned of salt and marine organisms, preserved and displayed in the exhibition room of the Museum.

The Museum has also created the Nissiopei Marine Petrified Forest Park, the first fossil marine park in Greece where visitors can enjoy guided tours in a glass bottomed boat. They can tour the sea area around the Nissiopei islet, learn about the important fossil sites, view the benthic fauna in the seagrass meadows and spectacular volcanic, tectonic and coastal geosites of the Marine Park. The Museum also provides educational programmes for school and university students. Various guided tours and activities are also designed to raise awareness about the importance of the fossils, the need to protect them but also the current effects of global climate change. These activities aim to motivate and inspire local people and visitors, especially children and young people.

Konstantina Bentana, Nickolas Zouros, Ilias Valiakos - lesvospf@otenet.gr

Mt. Apoi UGGp, Japan - Asia Underwater Images Before and After a Red Tide



September 28, 2021. Remains of deceased sea urchins along Samani's ocean floor.

Red Tide Event in 2021

At the end of September 2021, a wide-spread red tide event, which decimated marine life, occurred along the Pacific Ocean coastline of eastern Hokkaido, where the Geopark is located. According to research institutes in Hokkaido, the species of the genus *Karenia* (*K. mikimotoi* and *K. selliformis*), a marine dinoflagellate, was detected in parts of the red tide plankton. Along the Samani coastline, many dead sea urchins and sea whelks were discovered, and it is predicted that some marine life will take approximately 7-10 years to fully recover, creating a very grave situation (2021 Samani Area Marine Vision News). Mt. Apoi Geopark continues to report updated information.

Images Before the Red Tide

A local Hidaka kelp fisherman once said, "kelp grows due to photosynthesis under the rolling waves, creating its own marine ecosystem." In order to better understand these words, we took underwater footage in 2019 and held a movie screening for the local community. This started an open dialogue between locals who knew about kelp fishing and those who did not, and those who knew little about



the ocean floor topography, sediment, and marine life. We heard many voices that day, including locals that hope the abundant ocean life will continue for many years to come. We hope to continue to educate and inform our community about the importance of the ocean's ecosystems.

Kelp at Fuyushima district in Samani, Hokkaido

Satomi Kato - apoi.gvc@iris.ocn.ne.jp



Underwater footage, "Samani's Kelp and Ocean Life" <https://www.youtube.com/watch?v=ssfVEescaQ0>



Muroto UGGp, Japan - Asia Sustainable Fishery and Local Development in Muroto UNESCO Global Geopark

Fish caught by fixed-net.



On a fishing boat.

Muroto UNESCO Global Geopark which covers the whole administrative area of Muroto City, Kochi Prefecture in Shikoku Island is located in southwest Japan. Since the Muroto Peninsula faces the Pacific Ocean, local residents have lived in harmony with the ocean and accepted its blessings.

Fixed-net fishery, a local traditional industry has established Muroto's economic base. The historical record shows that it started in the late 1700s and thrived in the middle of the 1800s. The western part of Muroto Peninsula has a very unique underwater topography: only 2 to 3km away from the land, and suddenly falls to depths of 700 to 1000-metres. Therefore, a very steep cliff has formed in the ocean. Thanks to the underwater topography, nutrient rich deep-sea water upwells to the surface and provides a rich fishing ground very close to the land.

A large fixed-net, approximately 500-metres long and 90-metres wide, is set on the ocean. Three fishing boats are used to hold the big fishing net with a wide mesh designed to avoid catching young fish and to ensure environmental sustainability. This is why the fishery has thrived in Muroto since the 1700s and still maintains rich fishing grounds. Today, there are four fishing ports engaging in fixed-net fishing in Muroto. Locals at each port usually say that they work very hard to maintain the fishery for the town's sustainable development.

A local fisherman, Mr. Takuya MATSUO started his geo-cruise tour in 2018 by using his own fishing boat (max. capacity: 12). He takes a cruise with passengers to the area where

A deep-sea fish photographed by an underwater drone.



The Geo-cruise tour.



The live-streaming class at the high school.

the fixed-net is set and explains how local residents utilize the local natural environment for the sustainable management of the fishery. He also works to conserve Muroto's rich marine ecosystem and biodiversity. Muroto UGGp collaborates with him to organize a special class on the marine ecosystem at a local high school. This involves photographing the deep-sea world environment with an underwater drone and streaming a live video to the high school class. Several deep-sea animals were caught on the video and Mr. Matsuo explains about these animals and Muroto's rich marine ecosystem. The videos recorded by the underwater drone sometimes find illegally dumped garbage in the ocean. Mr. Matsuo uploads those videos on his YouTube channel and shows us this urgent issue which we we should deal with to protect the ocean environment which is literally the basis of our lives in Muroto (<https://www.youtube.com/watch?v=ubCrde5b40I>). Muroto UGGp works with him to hold events and school classes on the natural environment protection to raise awareness in the local inhabitants.

Tsubasa Ogasawara - tsubasa@muroto-geo.jp

Oki Islands UGGp, Japan - Asia Marine Environment Conservation - Initiatives to Continue for Future Generations



Ribu, the sea turtle. The Oki Islands, located in the Sea of Japan, consist of four inhabited and around 180 uninhabited islands. Marine life and the fisheries industry are central to the way of life of the people. In consideration of this, the Geopark includes a marine area extending 1 km from the coastline.

Issues related to the marine environment, especially marine litter, have long been acknowledged as a problem by the residents and the local government, resulting in many coastal clean-up events. To commemorate the designation of the Oki Islands as a UNESCO Global Geopark (UGGp), the day of the designation (9th September) became known as "Geopark Day." On that day, coastal and street clean-up events used to be held in numerous areas, but in recent years we have seen a decline in the number of events. However, thanks to our many partners, we are now experiencing an increase in marine conservation activities.

High School Coastal Clean-up Event. In 2013, the Geopark introduced a teaching programme in the local Shimane Prefec-

tural Oki High School, which resulted in many Geopark-related activities. Starting from 2019, the school has implemented coastal clean-up activities to raise awareness about marine environment conservation as a part of their education about the UN's Sustainable Development Goals (SDGs).


In August 2020, a loggerhead sea turtle was found washed ashore on one of the islands in a weakened state entangled in marine trash. Its right forelimb was tangled in trash, causing necrosis and making the removal of the limb necessary. This sea turtle was named "Ribu," which is the Japanese transcription of the word "live." Thanks to the cooperation of many people, the turtle was brought back to health in an aquarium, and in 2021 it was transported back to the Oki Islands and returned to the sea. The story of the sea turtle is being used in local schools and preschools to introduce children and their parents to environmental issues, bringing awareness to age groups which until now were not involved in marine conservation.

2021 marked the start of the United Nations Decade of Ocean Science for Sustainable Development. Consequently, the Japanese Geoparks Network (JGN) has initiated activities, including a kick-off event held in the Oki Islands UGGp in November 2021. During the event, a Declaration of JGN Initiatives for the United Nations Decade of Ocean Science for Sustainable Development was made jointly by local high school students and the president of the JGN.

Following this, the Oki Islands plan to organise a youth symposium in 2023, and continue to work on passing on the introduced initiatives to future generations, and also other geoparks in the Global Geoparks Network through the GGN Working Group on Island and Coastal Areas, Water/Oceans.

Nobe Kazuhiro - info@oki-geopark.jp

Declaration of JGN Initiatives for the United Nations Decade of Ocean Science for Sustainable Development.



San'in Kaigan UGGp, Japan - Asia Diverse features of geology, topography, climate and people's lives related to the formation of the Sea of Japan



Kumihama Bay (Kyotango City).

Extending widely from Kyoto Prefecture (Kyotango City) to Hyogo Prefecture (Toyooka City, Kami Town, and Shin'onsen Town), to Tottori Prefecture (Iwami Town and Tottori City) and largely overlapping with San'in Kaigan National Park, the San'in Kaigan Geopark lies about 120 km east-west from the eastern boundary of Kyotango City to the western boundary of Tottori City. With an area 2,458.44 km², the Geopark is a little larger than the Tokyo metropolitan area.

The Geopark's diverse geological features and topography are associated with the history of the Sea of Japan from its formation approximately 28 - 18 million years ago to the present day. In the Geopark you can experience events in the biological heritage, lives, culture and history of the people.

Uradome Kaigan Coast (Iwami Town).

One of the outstanding characteristics of the

San'in Kaigan Geopark is that it contains many valuable geological and geomorphological features. These include igneous rocks and geological formations, formally a part of the Eurasian continent, and features related to the formation of the Sea of Japan. The diverse coastal terrains, such as the ria coast and sand dunes formed in response to sea-level change and tectonic movements in the Sea of Japan.

Since ancient times, people have inhabited the Geopark area, and we can still observe the culture and history that they developed within its diverse natural surroundings. Making the best of these advantages, the San'in Kaigan Geopark is conducting activities that will lead to the conservation of the natural heritage and regional revitalization through local geotourism.

Saki Yamamoto - Saki_Yamamoto@pref.hyogo.lg.jp

Tottori Sand Dunes (Tottori City).



Southern Canyons Pathways UGGp, Brazil - S. America



From the top of the mountains to the bottom of the ocean



Figure 1. Fortaleza Canyon, one of the most visited areas of the UNESCO Global Geopark Southern Canyons Pathways.

Photo by Priscila Ventura Gamba.



Figure 2. Southern right whale in front of the mountains of the UNESCO Global Geopark Southern Canyons Pathways.

Photo by Rodrigo Baleia.

sociated with the Atlantic Forest biome. This ecoregion which is considered as one of the world's richest areas of biodiversity includes the dense and mixed Ombrophilous forests, with the magnificent occurrence of the Brazilian pine tree (*Araucaria angustifolia*). Moreover, the local fauna is also very rich, including endangered species such as the cougar (*Puma concolor*). However, the GGSCP's connection with the ocean is the characteristic that makes this Geopark truly special and a unique place in the world. Its coastal zone completes the diversity and exuberance of this territory, including lagoon complexes interacting with dune fields, sandy beaches, and an estuarine zone, where an important artisanal fishery community is located. From the cliffs at the coast of the Atlantic Ocean it is possible to appreciate the presence of marine species, such as the resident populations of Lahille's bottlenose dolphins (*Tursiops truncatus gephyreus*) and the southern right whales (*Eubalaena australis*) (Fig. 2) during its calving season. The beautiful seascape also includes the rocky island of the Wildlife Refuge of Ilha dos Lobos (WRIL) (Fig. 3), which is the northernmost resting site for South American sea lions and fur seals (*Otaria flavescens* and *Arctocephalus Arctocephalus australis*, South American fur seal) in the western South Atlantic. Therefore, the landscape history and biodiversity of our planet in this Geopark can be recognized and valued from the mountain tops to the bottom of the ocean.

Larissa Rosa de Oliveira¹, Paulo Henrique Ott¹, Natália Procksch¹, Maria Carolina Villaça Gomes², Gabriela Camboim Rockett², Rivaldo Raimundo-Silva², Edinéia Maria Pallú² - contato@canionsdosul.org

¹GEMARS - Grupo de Estudos de Mamíferos Aquáticos do Rio Grande do Sul

²CEC/GPCCS - Comitê Educativo e Científico do Geoparque Caminhos dos Cânions do Sul

Figure 3. Wildlife Refuge of Ilha dos Lobos (WRIL), the first marine geosite in Latin America.

Photo by Natália Procksch.



Swabian Alb UGGp, Germany - Europe Traces of the Jurassic Sea and its many inhabitants



Figure 1. Merkle quarry in Gerhausen, Swabian Alb Geopark, with reef structures and banked limestone.

Photo by Sandra Teuber.

Today's landscape of the Swabian Alb is far from the ocean. However, in the Swabian Alb Geopark, one experiences the former Jurassic seafloor. The entire escarpment of the Swabian Alb was formed 201-145 million years ago, when a tropical sea covered most of today's Central Europe. This marine ecosystem was home to ammonites, belemnites, ichthyosaurs, sponges and corals. The biodiversity of the past is visible throughout the Geopark. It can be experienced in museums and through the project „A Tour through Earth History“, which classifies specific geotopes as Geopoints that tell the story of the Swabian Alb.

Figure 2. Geopark sign with the standardized Geopoint-logo in the top right corner and explanations in German (left) and English (right). The picture in the bottom left corner of each sign shows the quarry wall as it is visible to tourists and inhabitants (see figure 1), where the different geological structures have been colour coded and are explained in the legend.

Photo by Reiner Enkelmann.



about its past. They can do this on a self-guided excursion, as the Geopoint within the quarry is open to the public throughout the year. This is a prerequisite for geotopes to become Geopoints. They have to be available to the public and need to have an adequate infrastructure, e.g. a proper trail. Furthermore, the community in which the Geopoint is located needs to support the project „A Tour through Earth History“ to prevent inhabitants getting tired of tourists visiting the Geopoint.

On the quarry wall – and on the sign – one can identify reefs and banked limestone. The reefs were built by different species of sponges and microbial mats and were home to mussels and brachiopods. One sponge, *Spumispongia merklei*, was first identified in this quarry and now carries the name of its late owner, as the scientists of the University of Erlangen wanted to honour Mr. Merkle for supporting their research. His successor supports education and offered the Geopark to make this geotope available to the public by keeping the quarry wall intact for the next decade.

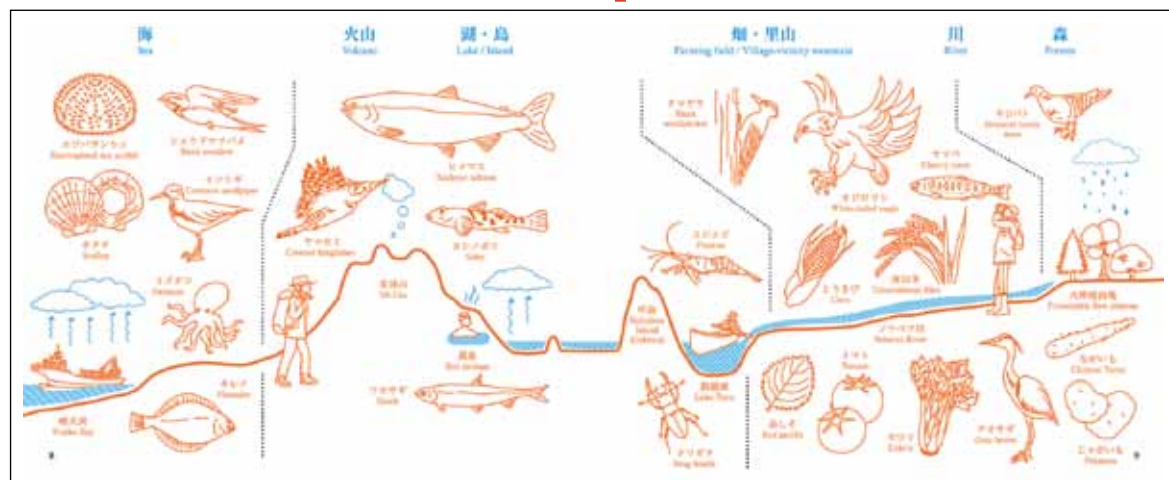
The Geopoint shows that the Jurassic sea, like today's oceans, was a place full of life. However, today we face the threat of biodiversity loss due to overfishing and pollution. Thus, looking into the past may show humanity that we only exist for a short moment in time and need to reflect on our actions to provide a future for other species but also for ourselves.

Dr. Sandra Teuber - teuber@geopark-alb.de
Iris Bohnacker - bohnacker@geopark-alb.de
Bettina Claass-Rauner - claass-rauner@geopark-alb.de
Helga Stark - stark@geopark-alb.de

Published information used to promote the aquatic environment and the need for the sustainable use of water resources in the Toya-Usu UNESCO Global Geopark



Troodos UGGp, Cyprus - Europe Troodos UNESCO Global Geopark is the most convincing evidence for the pre-existence of an ancient ocean within the Mediterranean Sea



Water Supports Life

Toya-Usu UNESCO Global Geopark is located in Hokkaido, northern Japan. The rain falling on Toya Caldera waters the forests, becomes nutrient-rich, and flows into Lake Toya and Funka Bay via the lake's in-and outflow- rivers . The water in the lake and the sea evaporates, and returns falling as rain in the Toya Caldera. The water's journey through the hydrological cycle brings various blessings to creatures and, enriches our daily lives.

Water Supports Life (2020).



The Alluvial fan of the Sobetsu river and Toya Caldera

Photo by: Naoki Imura



A journey of life that returns to "mother water"

Roughly 40 rivers flow into Lake Toya. The foremost in -and outflow river, the Sobetsu river, is the spawning ground for cherry salmon. The life cycle of the cherry salmon is divided into fresh-water and marine stages in which salmon that have grown up in Lake Toya move from the fresh-water to feeding grounds in the sea. The adult salmon rely on the scent of the Sobetsu river in their migration from the sea to their home river where they spawn.

Nire Kagaya - kagaya.nire@town.toyako.hokkaido.jp



Figure 1. Touristic Map of the Troodos UNESCO Global Geopark.

It is well known amongst geoscientists that the Mediterranean Sea is the remnant of an ocean basin called Neotethys which formed during the late Carboniferous to late early Permian, approximately 300 to 270 million years ago. Neotethys occupied an area equivalent to the distance from modern day Australia to the eastern Mediterranean area. The closure of this ocean began some 155 million years ago shortly after the beginning of the major break-up of the continent of Pangea. The present configuration of the Mediterranean Sea has been shaped by the convergence of the African and Arabian Plates with the Eurasian Plate and the final collision of the Arabian Plate with the Eurasian Plate sometime within the Early to Middle Miocene epoch approximately 23 to 15 million years ago.

The Troodos UNESCO Global Geopark, which is located in the heart of the island of Cyprus (Fig.1), hosts the world-renowned Troodos Ophiolite Complex (TOC), which is recognized by the scientific community as a fully developed fragment of oceanic crust and the Earth's upper mantle. The TOC formed approximately 92-82 million years ago in the depths of the Neotethys Ocean during the northward movement of the African plate towards the Eurasian plate in response to the opening of the South Atlantic Ocean. The stratigraphically complete well-preserved and well-exposed plutonic, intrusive, volcanic rocks (Fig.2) and chemical sediments were created in a supra-subduction zone up to 30 kilometres below the ocean seafloor spreading axis. Today, due to the subsequent collision of the two plates, it is located up to 2 kilometres



Figure 2. The spectacular exposure of the Lower Pillow Lavas in the River Maroullena.



Figure 3. Sulphide deposits at the abandoned Alestos Mine.

above sea level. Consequently Cyprus serves as a geological model for the better understanding of the evolution of the oceans and our planet in general.

Closely associated with the TOC are mineral deposits such as chromite, asbestos, massive sulphide deposits (Fig.3), ochre and umber, which have played a significant role through the centuries in the economic and social development of the island and also in Cyprus's cultural and archaeological heritage. The sulphide deposits have contributed significantly to understanding of the processes in their genesis. Today the sulphide deposits which form in black smokers along the seafloor spreading centres of the Atlantic, Pacific and Indian Oceans are recognized as "Cyprus-type" deposits.

Visitors have an opportunity to discover in the forested Troodos Mountain an outstanding fragment of the Earth's oceanic crust and upper mantle and the unique geological and mining history associated with its rocks and minerals.

Undoubtedly, the genesis of the island of Cyprus is directly related to the genesis and uplift of the TOC and it is the most convincing evidence for the pre-existence of an ancient ocean in the broader area of the easternmost part of the Mediterranean Sea.

Efthymios Tsiolakis - etsiolakis@gsd.moa.gov.cy
Vasilis Symeou, Christodoulos Hadjigeorgiou
Constantina Theofylactou, Petros Hadjicostas

Unzen Volcanic Area UNESCO Global Geopark: Local Initiatives to Improve the Marine Environment



Sea of Ariake beyond Mt. Heisei-Shinzan

The Unzen Volcanic Area Geopark, with the Unzen Volcano at its centre and the Sea of Ariake along its eastern coast, is located on the Shimabara Peninsula.

The lives of people in the Geopark have benefited considerably from the fertile land and the rich marine resources, and the fishery has been one of the main industries in this region. However, fish catches have declined during the last 50 years.

In order to restore the fertility of the Sea of Ariake, the local fishery associations have undertaken various projects to improve the marine environment. These include protecting and ensuring the recovery of a seagrass meadow and by using seabed tilling to stir-up the seabed deposits and stimulate the growth of plankton.

In 2021, they launched new initiatives to grow oysters, clams and brown seaweeds, which would contribute to improving the quality of the sea water.

Local municipalities and residents have also been working to improve the quality of the

marine environment. Their actions include supporting effluent purification measures and afforestation programmes to protect the quality groundwater flowing into the sea.

Mari Takano – info@unzen-geopark.jp

Sea of Ariake seen from Mt. Unzen-Fugendake



The Rhenish Ocean in the Villuercas - Ibores - Jara Unesco Global Geopark:

An ancient sea at an altitude of 1,600 meters




Prof. Teodoro Palacios explaining the Cruziana trace fossil.

The Rhenish Ocean, which existed from late Cambrian–Early Ordovician (497–470 million years) times, with a width of more than 4,000 km was one of the most important oceans during the Palaeozoic. The ocean closed during the late Palaeozoic collision of Gondwana and Laurussia 350 million years ago resulting in the creation of the supercontinent Pangea.

The development of the Rhenish Ocean is recorded in the rock succession of the Villuercas-Ibores-Jara UNESCO Global Geopark (a non-coastal Geopark), Extremadura, Spain. Initially sedimentation consisted mainly of fluvial and marginal marine deposits, with abundant Skolithos. Fully marine conditions were developed during the deposition of the Armorican Quartzite Formation, which is rich in sedimentary structures created by storms, tides and biological activity evidenced by abundant trace fossils, particularly *Cruziana*, *Daedalus* and *Skolithos*. The expansion of the Rhenish Ocean gave rise to extensive platforms with fine-grained terrigenous sediments yielding a rich record of trilobites, brachiopods, graptolites and other fossils bearing witness to the Great Ordovician Biodiversification. At the end of the Ordovician, the area of the Geopark was located close to the South Pole, where global cooling, resulting in the formation of continental ice

The Ordovician sea.

Graphic by Antonio Grajera illustrating an Ordovician marine environment.



sheets, is represented in the Geopark by the occurrence of poorly sorted sediments of glacial origin (diamictites). This climatic change resulted in the extinction of approximately 60% of the Earth's marine genera. Global warming and the disappearance of continental ice sheets during the Silurian Period and the associated rapid rise in sea level resulted in the deposition of distal platform anoxic black shale containing abundant planktic graptolites, followed by a regressive sequence consisting of alternations of shale and sandstone. Younger Palaeozoic rocks are not represented within the Geopark.

Uplift, folding and erosion of the rock succession that had been deposited in the Rhenish Ocean resulted in the formation of the Geopark's characteristic Appalachian relief, supported by the resistant Armorican Quartzite. This is the best example of one of the frameworks included in the list of Spanish geological frameworks of international significance. This impressive geological heritage, together with the related natural and cultural heritage, is used by the Geopark to explain to inhabitants and tourists the geological history of the territory, and by extension, of our planet: How that ocean closed and became a mountain range. How geological, physical and chemical processes return those sands to us. How life evolved and almost became extinct. How the formation of the relief determined the location of the villages in the territory. The way fossilized galleries become legends... All this and much more is explained through publications, workshops, games, training for companies, interpretation centres, panels on itineraries and geosites, etc.

Bringing the Rhenish Ocean back to life, with all its stories, is also a way of making people aware of current problems such as climate change, loss of biodiversity and the destruction of heritage. This ocean has become an educational tool at all levels, a conservation measure and a driver of sustainable development for the Geopark.

Iván Cortijo - icortijo@dip-caceres.es
 Sören Jensen - broom62@gmail.com
 Francisco de la Llave - ffdelallave55@gmail.com
 Teodoro Palacios - medrano@unex.es
 José Mª Barrera - jmbarrera@dip-caceres.es

Sands of the Rhenish Ocean.

Interpretive panel on the top of La Villuerca Peak.



What is a UNESCO Global Geopark?

UNESCO Global Geoparks are single, unified geographical areas where sites and landscapes of international geological significance are managed with a holistic concept of protection, education and sustainable development.

A UNESCO Global Geopark uses its geological heritage, in connection with all other aspects of the area's natural and cultural heritage, to enhance awareness and understanding of key issues facing society, such as using our earth's resources sustainably, mitigating the effects of climate change and reducing natural disasters-related risks.

By raising awareness of the importance of the area's geological heritage in history and society today, UNESCO Global Geoparks give local people a sense of pride in their region and strengthen their identification with the area.

The creation of innovative local enterprises, new jobs and high quality training courses is stimulated as new sources of revenue are generated through geotourism, while the geological resources of the area are protected.

At present, there are 177 UNESCO Global Geoparks in 46 countries.

All the UNESCO Global Geoparks are institutional members of the Global Geoparks Network.

Global Geoparks Network

The Global Geoparks Network (GGN) is a non-profit and a non-governmental organisation. It was initially founded in 2004 as an international partnership developed under the umbrella of UNESCO, and was officially registered as an association in 2014 subjecting to French law. The Global Geoparks Network is the official partner of UNESCO for the operation of the UNESCO Global Geoparks.

Networking and collaboration among Global Geoparks is an important component of the Global Geoparks Network.

The four GGN Regional Geoparks Networks are the Asia Pacific Geoparks Network (APGN), the European Geoparks Network (EGN), the Latin America and Caribbean Geoparks Network (GeoLAC) and the African UNESCO Global Geoparks Network (AUGGN).

<http://www.globalgeopark.org/>

Austria*

1. Styrian Eisenwurzen UNESCO Global Geopark
2. Ore of the Alps UNESCO Global Geopark

Belgium

3. Famenne-Ardenne UNESCO Global Geopark

Brazil

4. Araripe UNESCO Global Geopark
5. Seridó UNESCO Global Geopark
6. Southern Canyons Pathways UNESCO Global Geopark

Canada

7. Stonehammer UNESCO Global Geopark
8. Tumbler Ridge UNESCO Global Geopark
9. Percé UNESCO Global Geopark
10. Cliffs of Fundy UNESCO Global Geopark
11. Discovery UNESCO Global Geopark

Chile

12. Kütralkura UNESCO Global Geopark

China

13. Danxiashan UNESCO Global Geopark
14. Zhangjiajie UNESCO Global Geopark
15. Yuntaishan UNESCO Global Geopark
16. Wudalianchi UNESCO Global Geopark
17. Songshan UNESCO Global Geopark
18. Shilin UNESCO Global Geopark
19. Huangshan UNESCO Global Geopark
20. Lushan UNESCO Global Geopark
21. Hexigten UNESCO Global Geopark
22. Taining UNESCO Global Geopark
23. Xingwen UNESCO Global Geopark
24. Yandangshan UNESCO Global Geopark
25. Jingpohu UNESCO Global Geopark
26. Leiqiong UNESCO Global Geopark
27. Taishan UNESCO Global Geopark
28. Wangwushan-Daimeishan UNESCO Global Geopark
29. Fangshan UNESCO Global Geopark
30. Funiushan UNESCO Global Geopark
31. Zigong UNESCO Global Geopark
32. Longhushan UNESCO Global Geopark
33. Alxa Desert UNESCO Global Geopark
34. Qinling Zhongnanshan UNESCO Global Geopark
35. Ningde UNESCO Global Geopark
36. Leye Fengshan UNESCO Global Geopark
37. Tianzhushan UNESCO Global Geopark
38. Hong Kong UNESCO Global Geopark
39. Sanqingshan UNESCO Global Geopark
40. Shennongjia UNESCO Global Geopark
41. Yanqing UNESCO Global Geopark
42. Mount Kunlun UNESCO Global Geopark
43. Dali-Cangshan UNESCO Global Geopark
44. Dunhuang UNESCO Global Geopark
45. Zhijindong Cave UNESCO Global Geopark
46. Arxan UNESCO Global Geopark
47. Keketuohai UNESCO Global Geopark
48. Guangwushan-Nuoshuihe UNESCO Global Geopark
49. Huanggang Dabieshan UNESCO Global Geopark
50. Jiuhuashan UNESCO Global Geopark
51. Yimengshan UNESCO Global Geopark
52. Xiangxi UNESCO Global Geopark
53. Zhangye UNESCO Global Geopark

Croatia

54. Papuk UNESCO Global Geopark
55. Vis Archipelago UNESCO Global Geopark

Cyprus

56. Troodos UNESCO Global Geopark

Czechia

57. Bohemian Paradise UNESCO Global Geopark

Denmark

58. Odsherred UNESCO Global Geopark
59. Vestjylland UNESCO Global Geopark

Ecuador

60. Imbabura UNESCO Global Geopark

Finland

61. Rokua UNESCO Global Geopark
62. Lauhanvuori-Hämeen kangas UNESCO Global Geopark
63. Saimaa UNESCO Global Geopark
64. Salpausselkä UNESCO Global Geopark

France

65. Haute-Provence UNESCO Global Geopark
66. Luberon UNESCO Global Geopark
67. Massif des Bauges UNESCO Global Geopark
68. Chablais UNESCO Global Geopark
69. Monts d'Ardèche UNESCO Global Geopark
70. Causses du Quercy UNESCO Global Geopark
71. Beaujolais UNESCO Global Geopark

Germany*

72. Vulkaneifel UNESCO Global Geopark
73. TERRA.vita UNESCO Global Geopark
74. Bergstraße-Odenwald UNESCO Global Geopark
75. Swabian Alb UNESCO Global Geopark
76. Harz, Braunschweiger Land UNESCO Global Geopark
77. Thuringia Inselsberg-Drei Gleichen UNESCO Global Geopark
78. Ries UNESCO Global Geopark

Greece

79. Lesvos Island UNESCO Global Geopark
80. Psiloritis UNESCO Global Geopark
81. Chelmos Vouraikos UNESCO Global Geopark
82. Vikos - Aaos UNESCO Global Geopark
83. Sitia UNESCO Global Geopark
84. Grevena Kozani UNESCO Global Geopark
85. Kefalonia-Ithaca UNESCO Global Geopark

Hungary*

86. Bakony-Balaton UNESCO Global Geopark

Iceland

87. Katla UNESCO Global Geopark
88. Reykjanes UNESCO Global Geopark

Indonesia

89. Batur UNESCO Global Geopark
90. Gunung Sewu UNESCO Global Geopark
91. Ciletuh - Palabuhanratu UNESCO Global Geopark
92. Rinjani-Lombok UNESCO Global Geopark
93. Toba Caldera UNESCO Global Geopark
94. Belitong UNESCO Global Geopark

Iran (Islamic Republic of)

95. Qeshm Island UNESCO Global Geopark

Ireland*

96. Copper Coast UNESCO Global Geopark
97. Burren & Cliffs of Moher UNESCO Global Geopark

Italy

98. Madonie UNESCO Global Geopark
99. Beigua UNESCO Global Geopark
100. Rocca di Cerere UNESCO Global Geopark
101. Adamello-Brenta UNESCO Global Geopark
102. Cilento, Vallo di Diano e Alburni UNESCO Global Geopark
103. Tuscan Mining Park UNESCO Global Geopark
104. Apuan Alps UNESCO Global Geopark
105. Sesia Val Grande UNESCO Global Geopark
106. Pollino UNESCO Global Geopark
107. Aspromonte UNESCO Global Geopark
108. Majella UNESCO Global Geopark

Japan

109. Itoigawa UNESCO Global Geopark
110. Unzen Volcanic Area UNESCO Global Geopark
111. Toya - Usu UNESCO Global Geopark
112. San'in Kaigan UNESCO Global Geopark
113. Muroto UNESCO Global Geopark
114. Oki Islands UNESCO Global Geopark
115. Aso UNESCO Global Geopark
116. Mt. Apoi UNESCO Global Geopark
117. Izu Peninsula UNESCO Global Geopark

Luxembourg

118. Mëllerdall UNESCO Global Geopark

Malaysia

119. Langkawi UNESCO Global Geopark

Mexico

120. Comarca Minera, Hidalgo UNESCO Global Geopark
121. Mixteca Alta, Oaxaca UNESCO Global Geopark

Morocco

122. M'Goun UNESCO Global Geopark

Netherlands

123. De Hondsrug UNESCO Global Geopark

Nicaragua

124. Rio Coco UNESCO Global Geopark

Norway

125. Gea Norvegica UNESCO Global Geopark
126. Magma UNESCO Global Geopark
127. Trollfjell UNESCO Global Geopark

Peru

128. Colca y Volcanes de Andagua UNESCO Global Geopark

Poland*

129. Holy Cross Mountains UNESCO Global Geopark

Portugal

130. Naturtejo UNESCO Global Geopark
131. Arouca UNESCO Global Geopark
132. Açores UNESCO Global Geopark
133. Terras de Cavaleiros UNESCO Global Geopark
134. Estrela UNESCO Global Geopark

Republic of Korea

135. Jeju Island UNESCO Global Geopark
136. Cheongsong UNESCO Global Geopark
137. Mudeungsan Area UNESCO Global Geopark
138. Hantangang UNESCO Global Geopark

Romania

139. Hațeg Country UNESCO Global Geopark
140. Buzău Land UNESCO Global Geopark

Russian Federation

141. Yangan-Tau UNESCO Global Geopark

Serbia

142. Djerdap UNESCO Global Geopark

Slovakia*

Slovenia*

143. Idrija UNESCO Global Geopark

Spain

144. Cabo de Gata-Níjar UNESCO Global Geopark
145. Sierras Subbéticas UNESCO Global Geopark
146. Sobrarbe-Pirineos UNESCO Global Geopark
147. Basque Coast UNESCO Global Geopark
148. Sierra Norte de Sevilla UNESCO Global Geopark
149. Villuercas Ibores Jara UNESCO Global Geopark
150. Central Catalonia UNESCO Global Geopark
151. Molina & Alto Tajo UNESCO Global Geopark
152. El Hierro UNESCO Global Geopark
153. Lanzarote and Chinijo Islands UNESCO Global Geopark
154. Las Loras UNESCO Global Geopark
155. Origenes UNESCO Global Geopark
156. Courel Mountains UNESCO Global Geopark
157. Granada UNESCO Global Geopark
158. Maestrazgo UNESCO Global Geopark

Sweden

159. Platåbergen UNESCO Global Geopark

Tanzania

160. Ngorongoro Lengai UNESCO Global Geopark

Thailand

161. Satun UNESCO Global Geopark

Turkey

162. Kula -Salihli UNESCO Global Geopark

United Kingdom of Great Britain and Northern Ireland*

163. North Pennines AONB UNESCO Global Geopark
164. North-West Highlands UNESCO Global Geopark
165. Fforest Fawr UNESCO Global Geopark
166. English Riviera UNESCO Global Geopark
167. GeoMôn UNESCO Global Geopark
168. Shetland UNESCO Global Geopark
169. Black Country UNESCO Global Geopark

Uruguay

170. Grutas del Palacio UNESCO Global Geopark

Viet Nam

171. Dong Van Karst Plateau UNESCO Global Geopark
172. Non nuoc Cao Bang UNESCO Global Geopark
173. Dak Nong UNESCO Global Geopark

* List of transnational UNESCO Global Geoparks.

Austria & Slovenia

174. Karawanken / Karavanke UNESCO Global Geopark

Germany & Poland

175. Muskauer Faltenbogen / Łuk Mużakowa UNESCO Global Geopark

Hungary & Slovakia

176. Novohrad-Nógrád UNESCO Global Geopark

Ireland & United Kingdom of Great Britain and Northern Ireland

177. Cuilcagh Lakelands UNESCO Global Geopark



How Geoparks can contribute to the decade of the Ocean?
Watch the video and find good practices from UNESCO Global Geoparks

<https://globalgeoparksnetwork.org/wp-content/uploads/2022/05/WorldOceansDay4.mp4>



2021 United Nations Decade
2030 of Ocean Science
for Sustainable Development



Chair on Geoparks
and sustainable development
of insular and coastal areas.



UNIVERSITY OF THE
AEGEAN